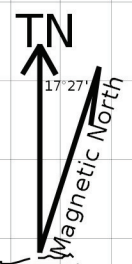
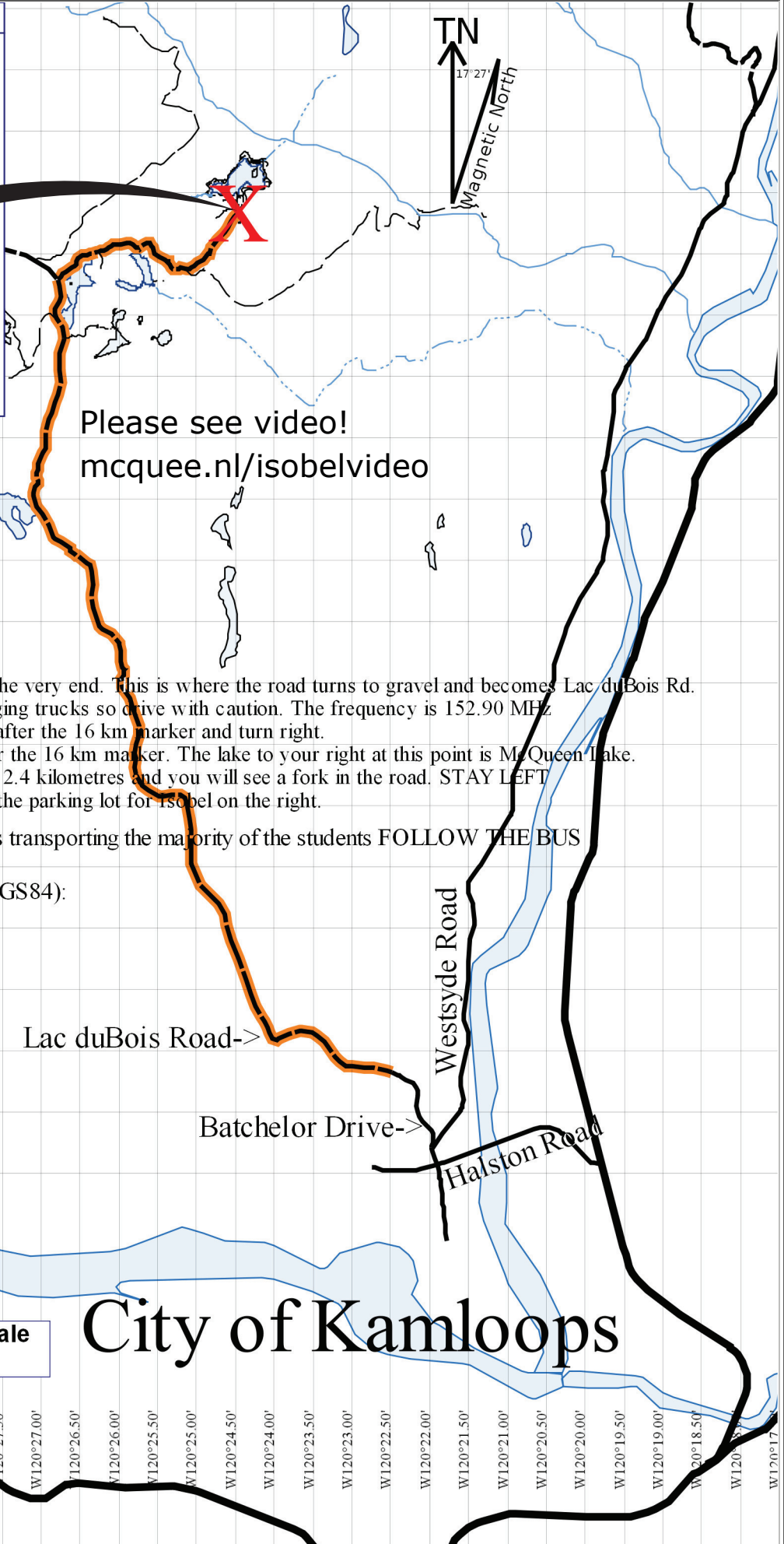
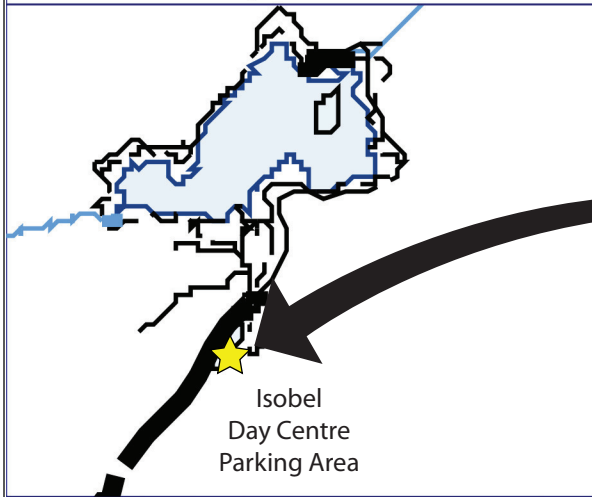


How to Get to the Isobel Lake Day Centre

Overview Map



Please see video!
mcquee.nl/isobelvideo


Driving Instructions:

Go up Batchelor Drive until you get to the very end. This is where the road turns to gravel and becomes Lac duBois Rd. Please take note that there are often logging trucks so drive with caution. The frequency is 152.90 MHz. Continue up Lac du Bois road until just after the 16 km marker and turn right. It is important to take the first right after the 16 km marker. The lake to your right at this point is Mt Queen Lake. Continue on this road for approximately 2.4 kilometres and you will see a fork in the road. STAY LEFT. Travel another 1.2 km and you will see the parking lot for Isobel on the right.

If you are a parent and a school bus is transporting the majority of the students FOLLOW THE BUS

GPS Coordinates at Parking Area(WGS84):
N50.83886 W120.40736
Or...
UTM Zone 10U
E682541 N5635109

Lac duBois Road->
Batchelor Drive->
Westsyde Road
Halston Road



City of Kamloops

W120°33.00' W120°32.50' W120°32.00' W120°31.50' W120°31.00' W120°30.50' W120°30.00' W120°29.50' W120°29.00' W120°28.50' W120°28.00' W120°27.50' W120°27.00' W120°26.50' W120°26.00' W120°25.50' W120°25.00' W120°24.50' W120°24.00' W120°23.50' W120°23.00' W120°22.50' W120°22.00' W120°21.50' W120°21.00' W120°20.50' W120°20.00' W120°19.50' W120°19.00' W120°18.50' W120°18.00' W120°17.50'

Detail to get to Batchelor Drive

