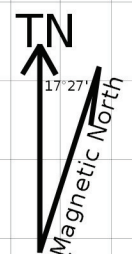
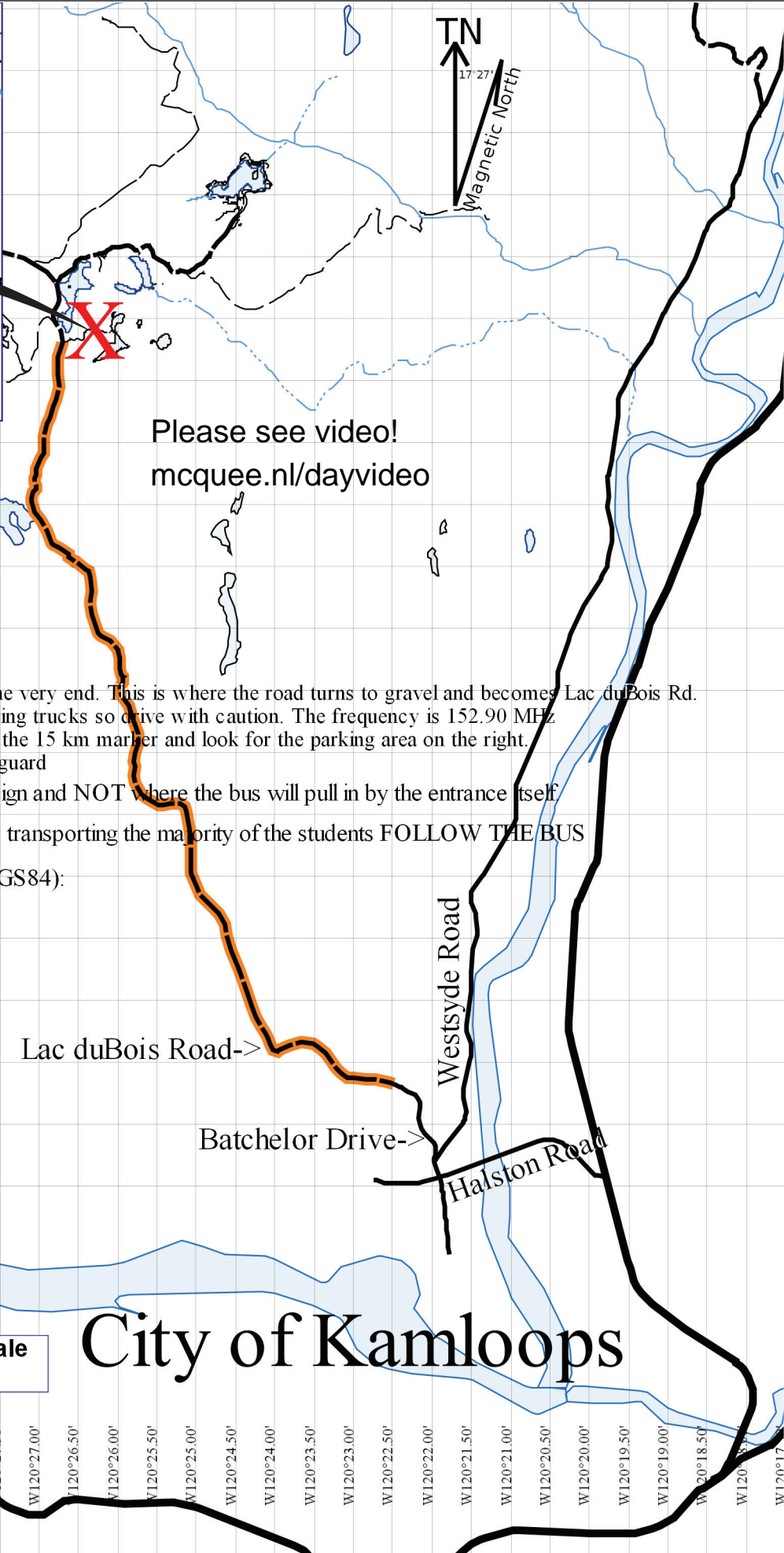
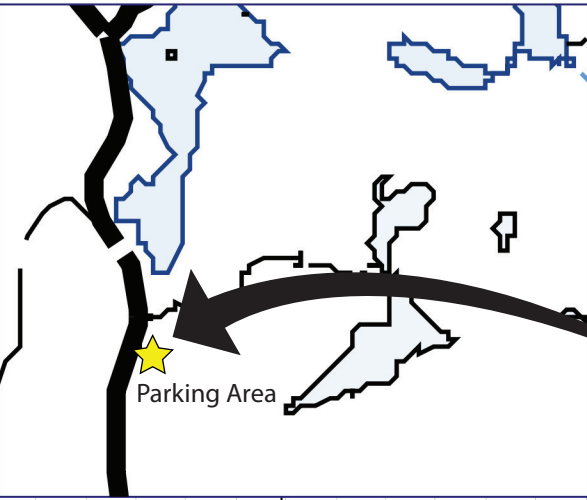


How to Get to the McQueen Lake Day Centre

Overview Map



Please see video!
mcquee.n/dayvideo

Driving Instructions:

Go up Batchelor Drive until you get to the very end. This is where the road turns to gravel and becomes Lac du Bois Rd. Please take note that there are often logging trucks so drive with caution. The frequency is 152.90 MHz. Continue up Lac du Bois road until after the 15 km marker and look for the parking area on the right. The parking area is just before the cattleguard.
*Please park in the area near the big sign and NOT where the bus will pull in by the entrance itself.

If you are a parent and a school bus is transporting the majority of the students FOLLOW THE BUS

GPS Coordinates at Parking Area(WGS84):
N50.82134 W120.44519
Or...
UTM Zone 10U
E679952 N5633069


Lac duBois Road->

Batchelor Drive->

Westsyde Road

Halston Road

City of Kamloops



W120°33.00'
W120°32.50'
W120°32.00'
W120°31.50'
W120°31.00'
W120°30.50'
W120°30.00'
W120°29.50'
W120°29.00'
W120°28.50'
W120°28.00'
W120°27.50'
W120°27.00'
W120°26.50'
W120°26.00'
W120°25.50'
W120°25.00'
W120°24.50'
W120°24.00'
W120°23.50'
W120°23.00'
W120°22.50'
W120°22.00'
W120°21.50'
W120°21.00'
W120°20.50'
W120°20.00'
W120°19.50'
W120°19.00'
W120°18.50'
W120°18.00'
W120°17.50'

N 50°48.50'
N 50°48.00'
N 50°47.50'
N 50°47.00'
N 50°46.50'
N 50°46.00'
N 50°45.50'
N 50°45.00'
N 50°44.50'
N 50°44.00'
N 50°43.50'
N 50°43.00'
N 50°42.50'

Detail to get to Batchelor Drive

